



District Report Card: 2017


State: Andaman & Nicobar Islands	District: Andamans
Class: 8	Subject: SST
Schools: 51	Students: 990


Participation/Coverage


Students

<div>GENDER</div> <div></div>	Boys			Girls		
	Number		%	Number		%
	501		50.61	489		49.39

<div>AREA</div> <div></div>	Rural			Urban		
	Number		%	Number		%
	511		51.62	479		48.38

<div>CATEGORY</div> <div></div>	SC		ST		OBC		GEN	
	Number	%	Number	%	Number	%	Number	%
	5	0.51	23	2.32	227	22.93	735	74.24

<div>CWSN</div> <div></div>	LD	VI	HI	S&LD	ID	Oth
	2	3	0	3	1	0

<div>Management</div> <div></div>	Government			Government-aided		
	Number		%	Number		%
	932		94.14	58		5.86

Average Performance of Students in SST (%)

Overall	Gender		Area		Management		Social Group			
	Male	Female	Rural	Urban	Govt.	Aided	SC	ST	OBC	GEN
34.05	32.80	35.34	32.37	35.85	33.43	44.14	70.67	32.46	36.33	33.15

Performance on Learning Outcomes (LOs)

Learning Outcomes	Description	Average Performance(%)
SST605	Identifies latitudes and longitudes, e.g., poles, equator, tropics, States/UTs of India and other neighboring countries on globe and the world map	37.68
SST610	Locates important historical sites, places on an outline map of India.	33.74
SST625	Describes the functioning of rural and urban local government bodies in sectors like health and education	36.36
SST703	Explains preventive actions to be undertaken in the event of disasters	61.01
SST704	Describes formation of landforms due to various factors	26.46
SST722	Explains the significance of equality in democracy	28.48
SST726	Describes the process of election to the legislative assembly	30.10
SST731	Explains the functioning of media with appropriate examples from newspapers	34.95
SST733	Differentiates between different kinds of markets	37.58
SST734	Traces how goods travel through various market places	36.77
SST802	Describes major crops, types of farming and agricultural practices in her/his own area/state	41.01
SST805	Locates distribution of important minerals e.g. coal and mineral oil on the world map	32.12
SST807	Justifies judicious use of natural resources	47.07
SST809	Draws interrelationship between types of farming and development in different regions of the world	38.99
SST810	Distinguishes the modern period from the medieval and the ancient periods through the use of sources	36.57
SST815	Explains the origin, nature and spread of the revolt of 1857 and the lessons learned from it.	30.91
SST816	Analyses the decline of pre-existing urban centers and handicraft industries and the development of new urban centers and industries in India during the colonial period	17.47
SST818	Analyses the issues related to caste, women, widow remarriage, child marriage, social reforms and the laws and policies of colonial administration towards these issues	23.43
SST823	Applies the knowledge of the Fundamental Rights to find out about their violation, protection and promotion in a given situation	21.92
SST827	Describes the process of making a law. (e.g. Domestic Violence Act, RTI Act, RTE Act)	35.35
SST831	Identifies the role of Government in providing public facilities such as water, sanitation, road, electricity etc., and recognizes their availability	25.59
SST833	Draws bar diagram to show population of different countries/India/states	54.34

Range of Performance of Students who Answered Correctly

Below 30%		30% - 50%		50% - 75%		Above 75%	
Number	%	Number	%	Number	%	Number	%
451	45.56	378	38.18	135	13.64	26	2.63

Lowest Performing Learning Outcomes (LOs)

- 1 - Analyses the decline of pre-existing urban centers and handicraft industries and the development of new urban centers and industries in India during the colonial period (17.47)
- 2 - Applies the knowledge of the Fundamental Rights to find out about their violation, protection and promotion in a given situation (21.92)
- 3 - Analyses the issues related to caste, women, widow remarriage, child marriage, social reforms and the laws and policies of colonial administration towards these issues (23.43)
- 4 - Identifies the role of Government in providing public facilities such as water, sanitation, road, electricity etc., and recognizes their availability (25.59)
- 5 - Describes formation of landforms due to various factors (26.46)